



CHIEF DIRECTORATE: NATIONAL GEO-SPATIAL INFORMATION
HOOFDIREKTORAAT: NASIONALE GEO-RUIMTELIKE INFORMASIE

MAPS OF SOUTH AFRICA

KAARTE VAN SUID-AFRIKA

Index to the maps published by the Chief Directorate: National Geo-spatial Information
Private Bag X10
Mowbray
7705

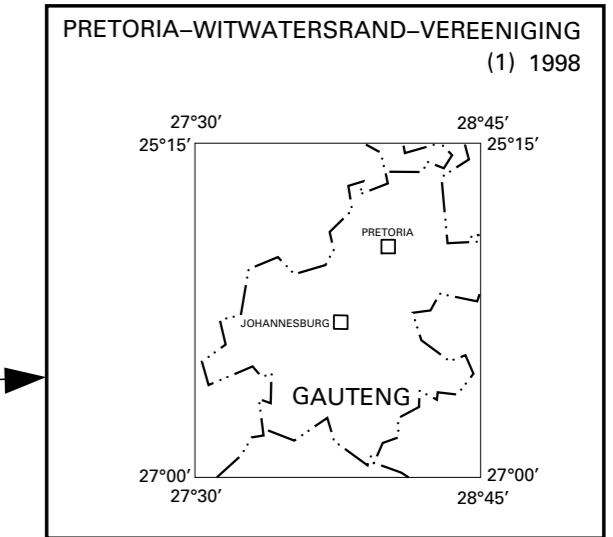
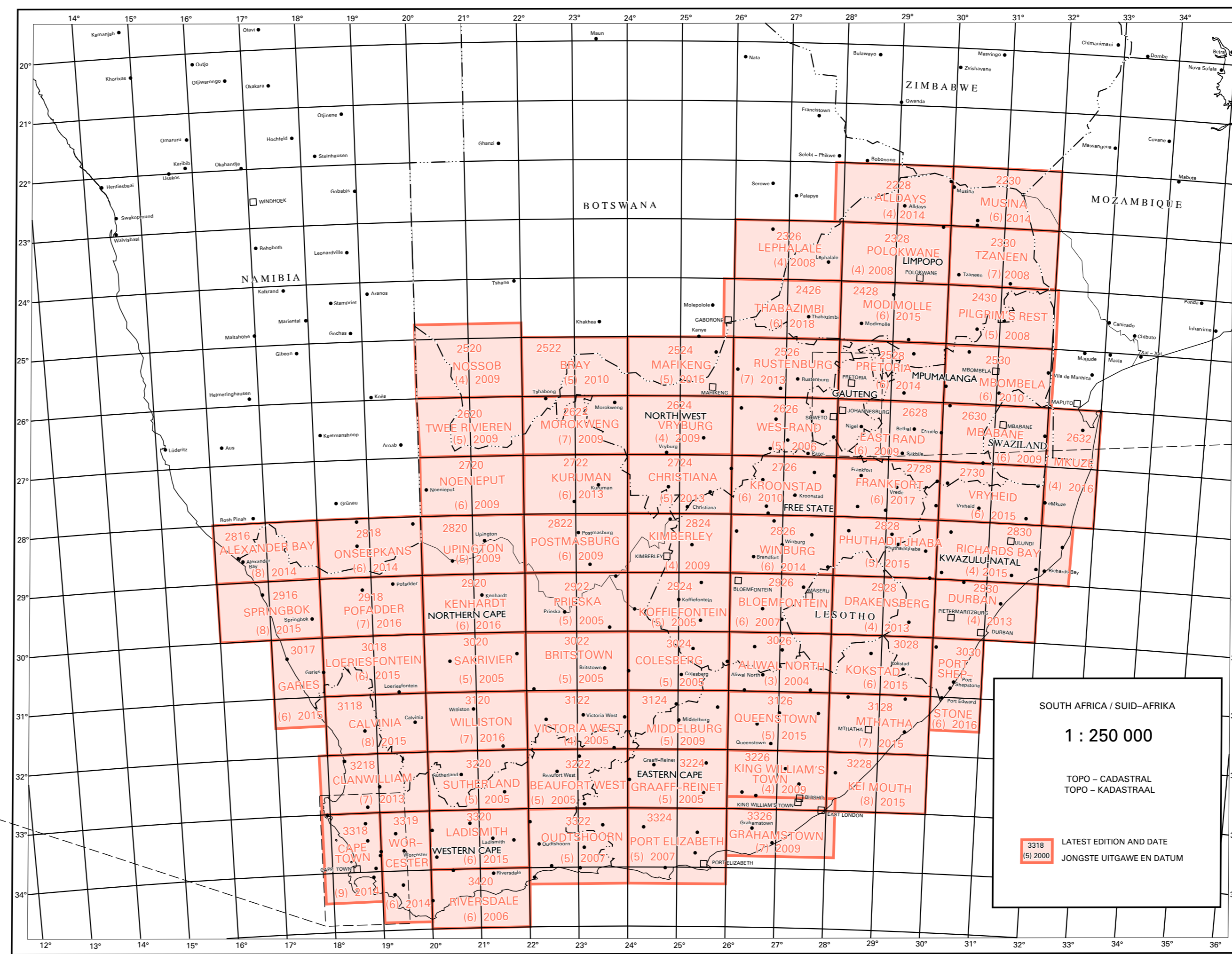
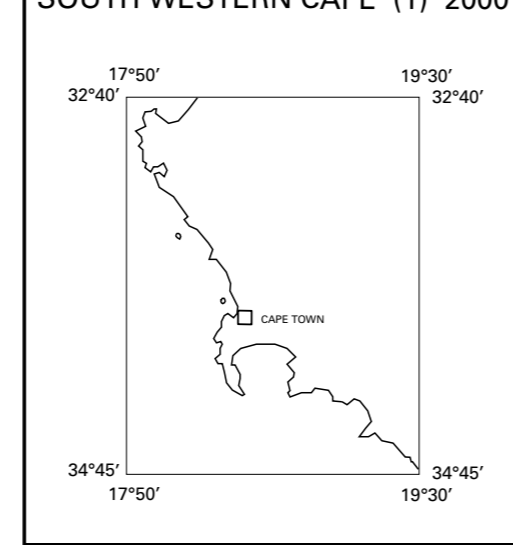
Indeks tot kaarte gepubliseer deur die Hoofdirektoraat: Nasionale Geo-ruimtelike Informasie
Privaatsak X10
Mowbray
7705

DEPARTMENT: RURAL DEVELOPMENT AND LAND REFORM
DEPARTEMENT: LANDELIKE ONTWIKKELING & GRONDHERVORMING

SOUTH AFRICAN PROVINCIAL SERIES (4TH EDITION)

- LIMPOPO 1:700 000
- NORTHERN CAPE 1:1500 000
- KWAZULU-NATAL 1:700 000
- WESTERN CAPE 1:900 000
- EASTERN CAPE 1:900 000
- MPUMALANGA 1:700 000
- NORTH WEST 1:700 000
- FREE STATE 1:800 000
- GAUTENG 1:300 000

SOUTH WESTERN CAPE (1) 2000



SALES OFFICES / VERKOOPSKANTORE

CAPE TOWN / KAAPSTAD
Chief Directorate: National Geo-spatial Information, Rhodes Avenue, Mowbray
Private Bag X10, Mowbray Telephone (021) 658 4300
Telefax (021) 658 8884
Hoofdirektoraat: Nasionale Geo-ruimtelike Informasie, Rhodes Avenue, Mowbray
Privaatsak X10, Mowbray Telefoon (021) 658 4300
Telefax (021) 658 8884
E-mail: sales@drdtf.gov.za
Website: www.ngi.gov.za

Also available from / Ook beskikbaar van:
PRETORIA
Surveyor-General, cnr Pretorius and Bosman Street
Private Bag X291, Pretoria Telephone (012) 303 1600 Telefax (012) 323 1527
Landmeter-generaal, hv Pretorius en Bosmanstraat
Privaatsak X291, Pretoria Telefoon (012) 303 1600 Telefax (012) 323 1527

In addition selected maps are also available from:
Hierbenewens is geskekteerde kaarte ook beskikbaar van:
BLOEMFONTEIN
Surveyor-General, 73 Aliwal Street
Private Bag X2034 Telephone (051) 448 0955 Telefax (051) 447 8003
Landmeter-generaal, Aliwalstraat 73
Privaatsak X2034 Telefoon (051) 448 0955 Telefax (051) 447 8003

PIETERMARITZBURG
Surveyor-General, 300 Pietermaritz Street
P.O. Box 396 Telephone (033) 3552900 Telefax (033) 355 4300
Landmeter-generaal, Pietermaritzstraat 300
Posbus 396 Telefoon (033) 3552900 Telefax (033) 355 4300

MBOMBELA
Surveyor-General, 14 Henshell Street
Private Bag X11281 Telephone (013) 754 5400 Telefax (013) 754 5439
Landmeter-generaal, Henshellstraat 14
Privaatsak X11281 Telefoon (013) 754 5400 Telefax (013) 754 5439

POLOKWANE
Surveyor-General, 101 Dorp Street
Private Bag X9589 Telephone (015) 297 5002 Telefax (015) 297 5170
Landmeter-generaal, Dorpsstraat 101
Privaatsak X9589 Telefoon (015) 297 5002 Telefax (015) 297 5170

EAST LONDON
Surveyor-General, 11 Phillip Frame Road
Private Bag X9066 Telephone (043) 783 1400 Telefax (043) 726 4279
Landmeter-generaal, 11 Phillip Frame Road
Privaatsak X9066 Telefoon (043) 783 1400 Telefax (043) 726 4279

SPECIAL MAPS / SPESIALE KAARTE

Provincial Map Series – Provinsiale Kaartreks
A four-sheet wall map of South Africa – 1:1 000 000
'n Muurkaart van Suid-Afrika bestaande uit vier velles – 1:1 000 000

Single-sheet: *The Fairest Cape* Topographical Map 1:100 000.
South Africa – 1:2 000 000 covering Africa South of 22° S Latitude.
Southern Africa – 1:2 500 000 covering Africa South of 18° S Latitude.
Magisterial Districts and Provincial boundaries – 1:2 500 000

Enkelvelkaarte: *The Fairest Cape* Topografiese Kaart 1:100 000.
Suid-Afrika – 1:2 000 000 wat Afrika Suid van 22° S breedtegraad dek.
Suidelike Afrika – 1:2 500 000 wat Afrika Suid van 18° S breedtegraad dek.
Landroostdistrikte en Provinsiale grense – 1:2 500 000

Index maps of the 1:100 000 Orthophoto Map Series and available Aerial Photography are obtainable gratis from the Chief Directorate: National Geo-spatial Information
Indeksaarte van die 1:100 000 Ortofoto Kaartreks en beskikbare Lugfoto-grafie is gratis van die Hoofdirektoraat: Nasionale Geo-ruimtelike Informasie beskikbaar

